

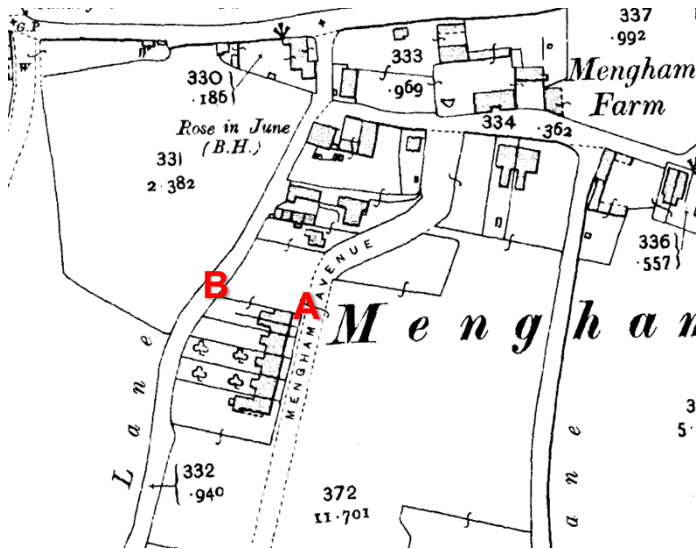
Appendix 2 – Documentary Evidence

Ordnance Survey Maps

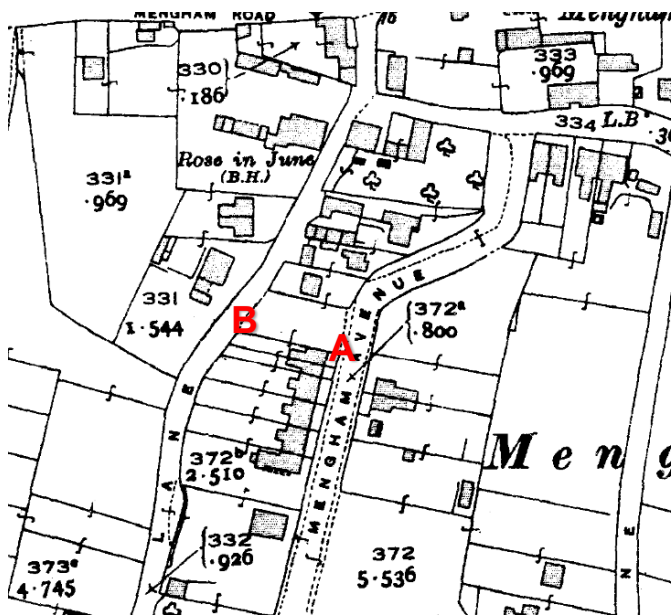
County Series (25 inches to 1 mile) 1867 - 1932

Available from the National Library for Scotland. Copies also held by Hampshire Record Office. These images are taken from the Hampshire County Council Geographical Information System (GIS)

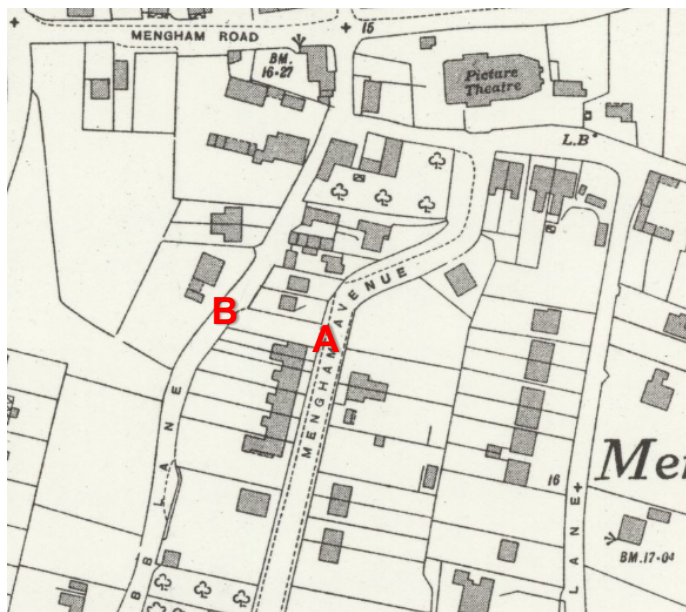
County Series (25 inches to 1 mile) Third Edition 1908



County Series Map (25 inches to 1 mile) 1932 (Fourth Edition)



County Series Map (25 inches to 1 mile) 1940¹



National Grid Series (1:10:560) 1962²



¹ Available from the National Library for Scotland. Reproduced with the permission of the National Library of Scotland

² Available from the National Library for Scotland. Reproduced with the permission of the National Library of Scotland

1984 (1:10,000)³



1991 (1:10,000)⁴



³ Hampshire Record Office, Run 42 Number 1184157 1:10,000. Date 28 July 1982

⁴ Hampshire Record Office, Run 42 Number 3391011 1:10,000. Date 04 June 1991

Evaluation of Historical Documents

Under Section 32 of the Highways Act 1980, any court or tribunal determining the existence of public highway rights is required to take all evidence tendered into consideration before determining whether a way has or has not been dedicated as a highway, giving such weight to each document as it considers is *“justified by the circumstances, including the antiquity of the tendered document, the status of the person by whom and the purpose for which it was made or compiled, and the custody in which it has been kept and from which it was produced.”*

The Planning Inspectorate’s Definitive Map Orders Consistency Guidelines have the following to say on the analysis of evidence:

“There is a distinct and important difference between the ‘cumulative’ and ‘synergistic’ approach to the weighing of evidence. Under the cumulative approach a number of relatively lightweight pieces of evidence (e.g. three commercial maps by different cartographers, all produced within the same decade or so) could be regarded as mere repetition. Thus, their cumulative evidential weight may not be significantly more than that accorded to a single map. If, however, there is synergy between relatively lightweight pieces of highway status evidence (e.g. an OS map, a commercial map and a Tithe map), then this synergy (co-ordination as distinct from repetition) would significantly increase the collective impact of those documents. The concept of synergism may not always apply, but it should always be borne in mind.”

Ordnance Survey Maps and Records

The first maps of Hampshire produced by the Ordnance Survey and commercially available date from the early 19th century and were a great improvement on contemporary maps of a similar genre. The most useful series of maps are the 1:2,500 County Series maps, produced at intervals between the late 1860s and the 1940s. These maps provide an accurate picture of the landscape at the date of survey, and carry strong evidential weight, but it should always be borne in mind that the surveyors mapped physical features and not legal rights. These maps cannot be taken in isolation as evidence of the legal status of the paths and tracks shown on them.

Additional help in determining the status of a path can be found in other Ordnance Survey Records: the first edition County Series Map was accompanied by a Book of Reference, which identified ‘Roads’ (and sometimes even ‘Public Roads’ or ‘Occupation Roads’); the object name books (some have survived for the third edition, circa 1909) relied on local knowledge (for example, the Overseer of Highways) to describe features, including public roads; boundary books can record public highways where they also form parish boundaries and levelling records may also refer to roads and other features.

Maintenance Maps (the 1929 ‘Handover’ Map & 1946 Maintenance Map)

Handover Maps were prepared by the Surveyor of each district within Hampshire when responsibility for the maintenance of rural, unclassified roads was transferred to the County Council (as prescribed in the Local Government Act of 1929). The maps must be given some weight because they are good evidence of what the

highway surveyor considered to be publicly maintainable. Having said that, it is not known how rigorous were the inquiries that resulted in the colouring that appears on the maps, and it should also be borne in mind that they were internal documents that were not subject to public scrutiny. Further, the maps were a record of maintenance responsibility, not public rights – a route left uncoloured on the Handover Map may nevertheless have been in public use.

The Maintenance Maps were produced as internal working documents to provide an updated picture of local highway network maintenance responsibilities after the Second World War. They add weight to a body of evidence where they are consistent with it, but great care needs to be taken before attributing too much importance to them where they contradict earlier evidence of the use and status of a path.